

R10

Route Guide & Hazard Awareness

*ORPINGTON STATION CIRCULAR VIA GREEN STREET GREEN
CUDHAM - KNOCKHOLT - HALSTEAD - PRATT'S BOTTOM*




THINGS TO REMEMBER

MAKE NOTES ALONG THE WAY!

CHANGEOVER | ORPINGTON SEVENOAKS ROAD

Changeovers will take place on Sevenoaks Road at **BUS STOP D (Glen trammon Road)** towards Orpington Station and **BUS STOP E (Glen trammon Road)** towards Green Street Green or Knockholt. Some changeovers will take place at Orpington Bus Station. Please check your duty card. **Always communicate in advance with iBus if you are late for any reason.**



+5:00

NO MORE THAN 5 MINS LATE IF POSSIBLE



-2:00

NO MORE THAN 2 MINS EARLY AT ANYTIME

Route R10 is a low frequency route. In terms of our performance, it is very important that you are no more than 2 minutes early at any time and when possible, no more than 5 minutes late.

IMPORTANT: Please do your utmost to keep your bus within this 7 minute window unless prevented by traffic or other circumstances beyond your control. A few seconds make a big difference to our performance.

CONTENTS

FULL ROUTE R10 MAP

Between
Orpington and
Green Street
Green.

3

FULL ROUTE R10 MAP

Between Green
Street Green and
Hazelwood.

4

FULL ROUTE R10 MAP

Between
Hazelwood and
Knockholt Pound.

5

FULL ROUTE R10 MAP

Between
Knockholt Pound
and Halstead.

6

FULL ROUTE R10 MAP

Between
Halstead and
Pratt's Bottom.

7

RUNNING LIGHT

To and from
Orpington Stn
and Green Street
Green.

8

IN SERVICE

Route guide
towards
Orpington
Station.

9

IN SERVICE

Route guide
towards
Knockholt.

10

ORPINGTON STATION

Curtailement point
and map.

11

GREEN STREET GREEN

High Street.
Curtailement
point and map.

12

GREEN STREET GREEN

Hesitation point
and map.

13

LOCAL HAZARDS

Hazards to be
aware of and
other points to
note.

14

LOCAL HAZARDS

Hazards to be
aware of and
other points to
note.

15

AT THE GARAGE

General
information and
safety at the
garage.

16

CODES & PROCEDURES

Facility codes,
curtailement abrv
& emergency radio
procedure.

17

THINGS TO REMEMBER

Make notes along
the way.

18

ROUTE R10 MAP

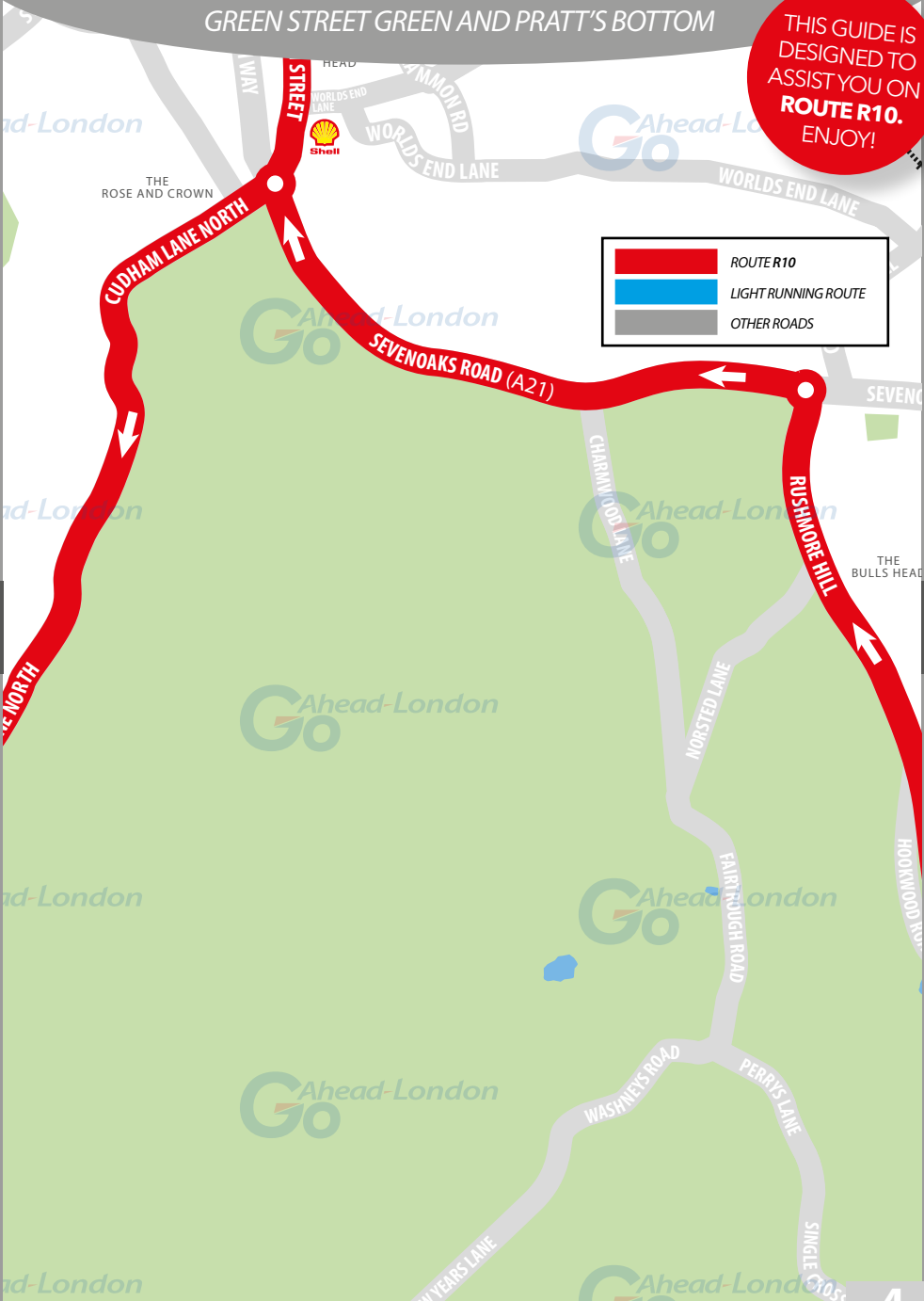
ORPINGTON STATION AND GREEN STREET GREEN



ROUTE R10 MAP

GREEN STREET GREEN AND PRATT'S BOTTOM

THIS GUIDE IS
DESIGNED TO
ASSIST YOU ON
ROUTE R10.
ENJOY!



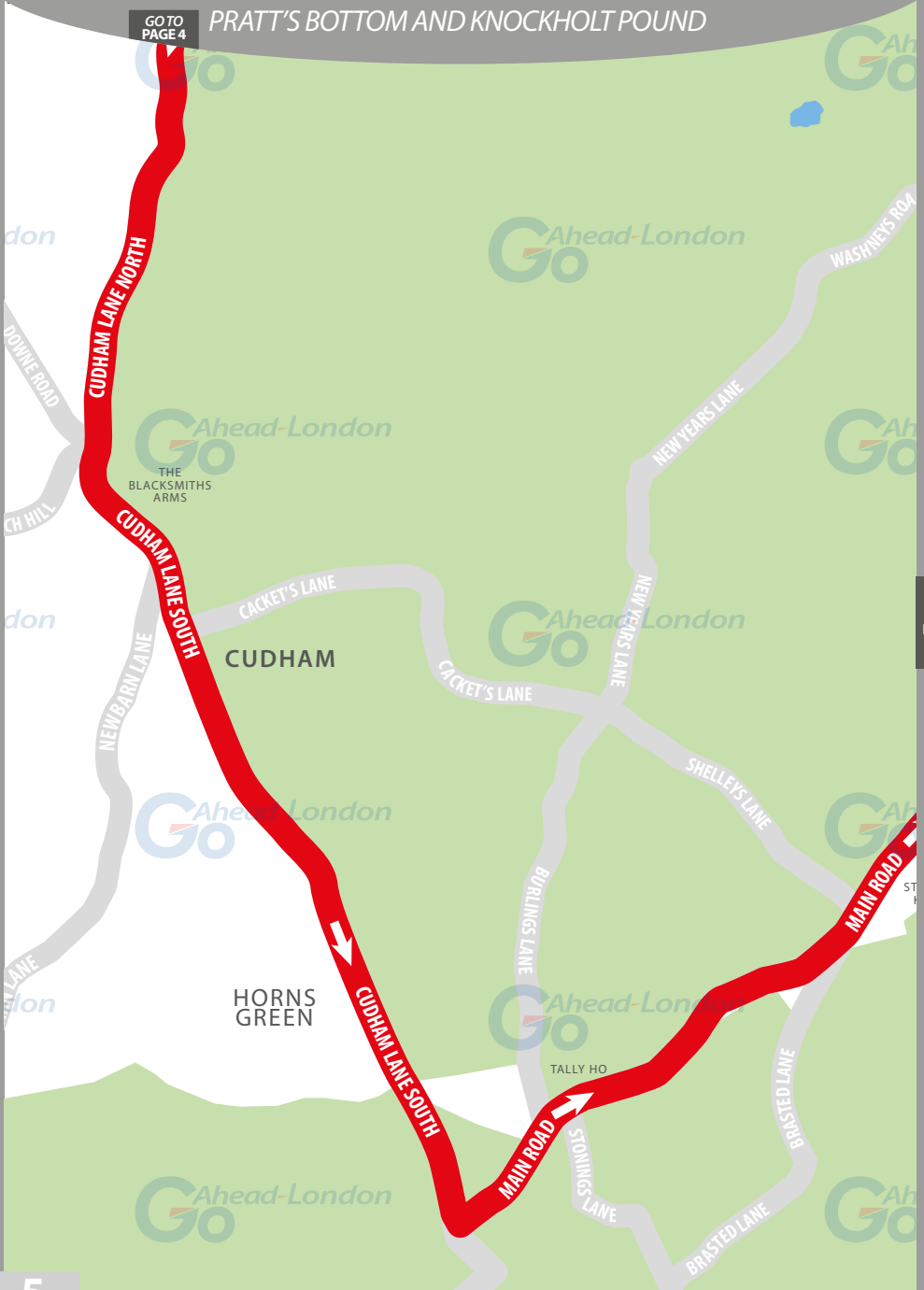
GO TO
PAGE 5

GO TO
PAGE 5

ROUTE R10 MAP

PRATT'S BOTTOM AND KNOCKHOLT POUND

GO TO
PAGE 4



GO TO
PAGE 6

ROUTE R10 MAP

KNOCKHOLT POUND AND CUDHAM

GO TO
PAGE 7

PRATTS
BOTTOM



HORSTED LANE

FAIRFROUGH ROAD

HORNWOOD ROAD

RUSHMORE HILL

CHURCH ROAD

STATION ROAD

CLARKS LANE

SHOREHAM LANE

HALSTEAD

PERRYS LANE

SINGLE CROSS LANE

RANDLES LANE

RUSHMORE HILL

KNOCKHOLT ROAD

HALSTEAD LANE

KNOCKHOLT
POUND

POUND LANE

THE
THREE
HORSESHOES

MAIN ROAD

OLD LONDON ROAD

HARROW INN

BLUEBERRY LANE

CHEVENING LANE

OLD LONDON ROAD

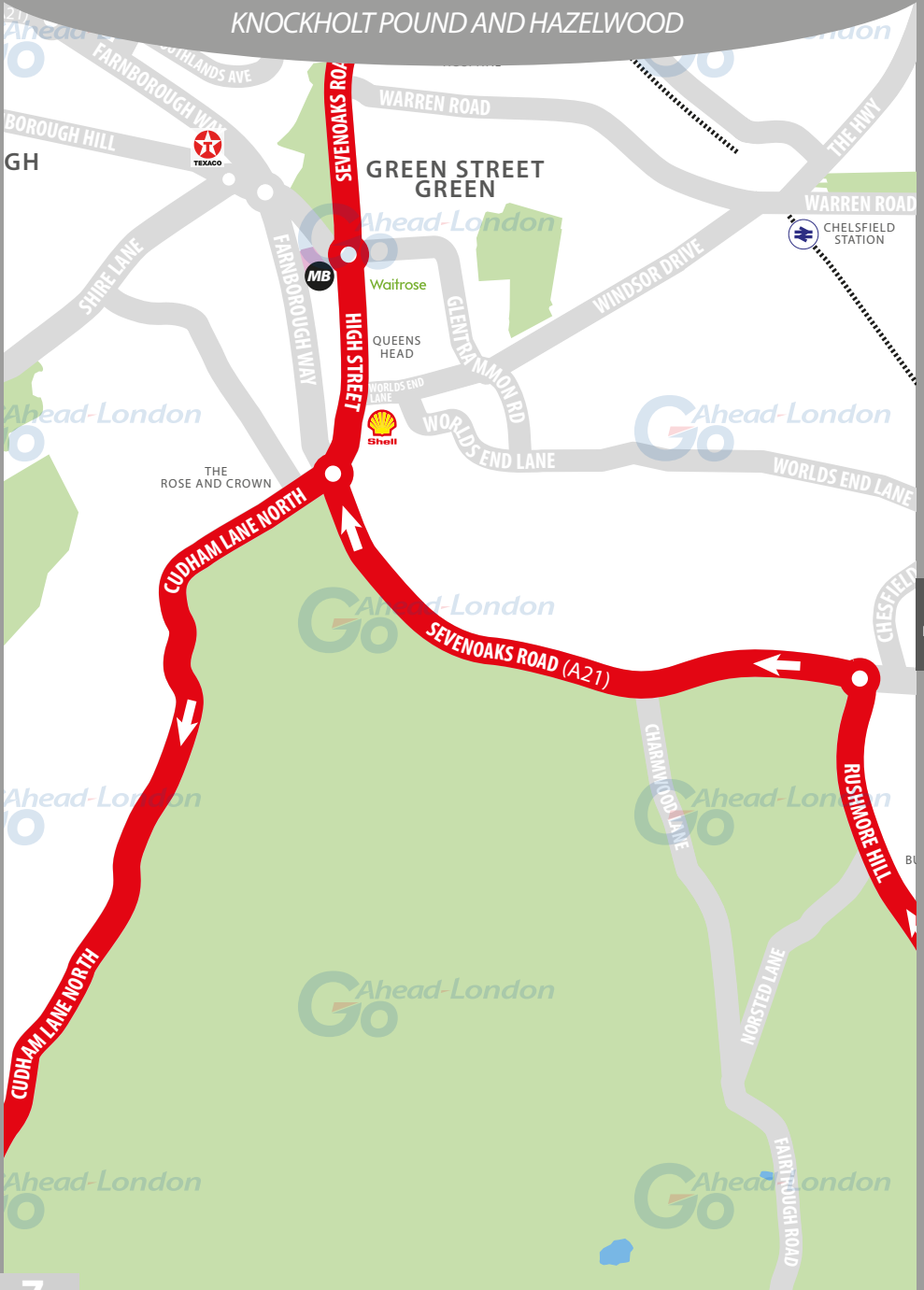


KATHARINES
KNOCKHOLT
SCHOOL

GO TO
PAGE 5

ROUTE R10 MAP

KNOCKHOLT POUND AND HAZELWOOD



RUNNING LIGHT

RUNNING OUT OF SERVICE

IMPORTANT
LOG OFF IBUS
IMMEDIATELY
IF RUNNING
LIGHT

TO ORPINGTON STATION

- From **Orpington garage**, turn right onto Farnborough Hill **B2158**
- At both roundabouts, take 1st exit onto Sevenoaks Road **A223**
- Turn left onto Tower Road (*Texaco petrol station on the right*)
- At junction, turn left onto Station Road **A232**
- Turn right onto Station Approach to **stand**

FROM ORPINGTON STATION

- From **bus station**, continue ahead onto Station Approach
- At junction, turn left onto Station Road **A232**
- Turn right onto Tower Road
- At junction, turn right onto Sevenoaks Road **A223**
- At both roundabouts, continue ahead onto Sevenoaks Road **A223**
- At roundabout, take 3rd exit onto Farnborough Hill **B2158**
- Turn left into **Orpington garage**

ROUTE DIRECTIONS

RUNNING IN SERVICE

NEVER
DIVERT OFF
LINE-OF-ROUTE
UNLESS ADVISED
BY IBUS

TOWARDS ORPINGTON STATION

- At **stand**, continue ahead onto Green Street Green High Street **A223**
- At Rose and Crown roundabout, take 2nd exit onto Cudham Lane North
- Continue ahead onto Cudham Lane South (*past The Blacksmith Arms*)
- At junction, turn left onto Main Road
- Continue ahead on Main Road (*past The Three Horseshoes on the right*)
- Turn right onto Halstead Lane
- Continue ahead onto Knockholt Road
- Turn right onto Shoreham Lane
- Turn left onto Clarks Lane
- At junction, turn left onto Station Road
- Continue ahead onto Knockholt Road
- Continue ahead onto Halstead Lane
- At junction, turn right onto Rushmore Hill
- Continue ahead on Rushmore Hill
- At roundabout, take 1st exit onto Sevenoaks Road **A21**
- At Rose and Crown roundabout, take 3rd exit onto High Street **A223**
- At roundabout, take 2nd exit onto Sevenoaks Road **A223**
- At both roundabouts, take 1st exit onto Sevenoaks Road **A223**
- At War Memorial roundabout, take 2nd exit onto High Street **A223**
- At roundabout, take 2nd exit onto Homefield Rise
- Turn right onto Gravel Pit Way
- At junction, turn right onto Spur Road **A232**
- At War Memorial roundabout, take 2nd exit onto Station Road **A232**
- Turn right onto Station Approach to **stand**

SPECIAL JOURNEYS TO ORPINGTON STATION

Before 0900 on Mondays to Fridays, buses run from Sevenoaks Road direct to Station Road, Orpington. Buses operate from Sevenoaks Road, then via Orpington War Memorial rejoining line of route at Station Road.

ROUTE DIRECTIONS

RUNNING IN SERVICE

IMPORTANT
PLEASE ENSURE
YOU USE YOUR
RIBAS KEY ON
EVERY TRIP

TOWARDS KNOCKHOLT

- From **bus station**, continue ahead onto Station Approach
- At junction, turn left onto Station Road **A232**
- At War Memorial roundabout, take 1st exit onto High Street
- At roundabout, take 2nd exit onto Homefield Rise
- Circumnavigate the roundabout back onto Homefield Rise
- At roundabout, take 1st exit onto High Street
- At War Memorial roundabout, take 2nd exit onto High Street
- At both roundabouts, continue ahead onto Sevenoaks Road **A223**
- At roundabout, take 2nd exit onto Sevenoaks Road **A223**
- Continue ahead onto Green Street Green High Street to **stand**. (See below)

At **Green Street Green High Street stand** **BUS STOP G/Queens Head**, you must program your iBus and change the destination blind to Orpington Station and continue in service anti-clockwise via Cudham, Halstead and Pratt's Bottom to **Orpington Station**.



STATION ROAD

WARNING - LOW BRIDGE

West of Orpington Bus Station

ORPINGTON STATION

STAND ARRANGEMENT

SWITCH THE
ENGINE OFF
WHILST AT THE
STAND

From Green Street Green. Proceed from Station Approach via Orpington Bus Station to stand.

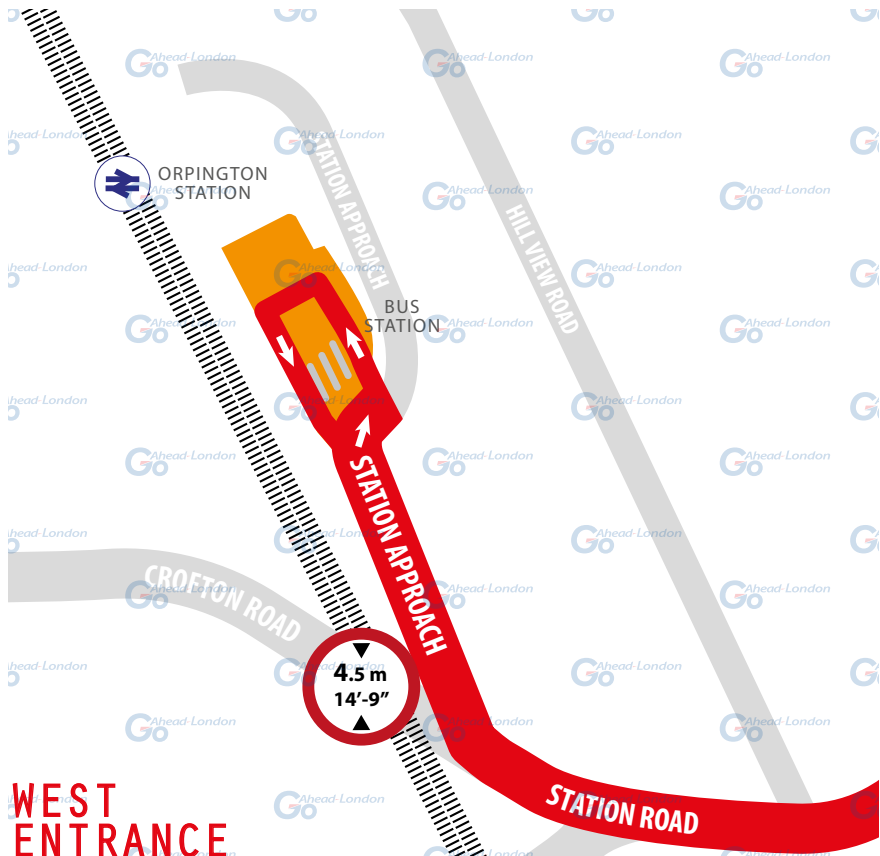
Set down on Station Approach at **BUS STOP G**.

Towards Green Street Green. Depart to Orpington Bus Station.

Pick up in Orpington Bus Station at **BUS STOP E**.

Private stand for 8 buses standing abreast in marked bays on north side of Orpington Bus Station on east side of Orpington Station. No more than 1 bus on Route R10 should be scheduled to stand at any one time.

Blind display: **ORPINGTON STATION**.



GREEN STREET GREEN

CURTAILMENT POINT

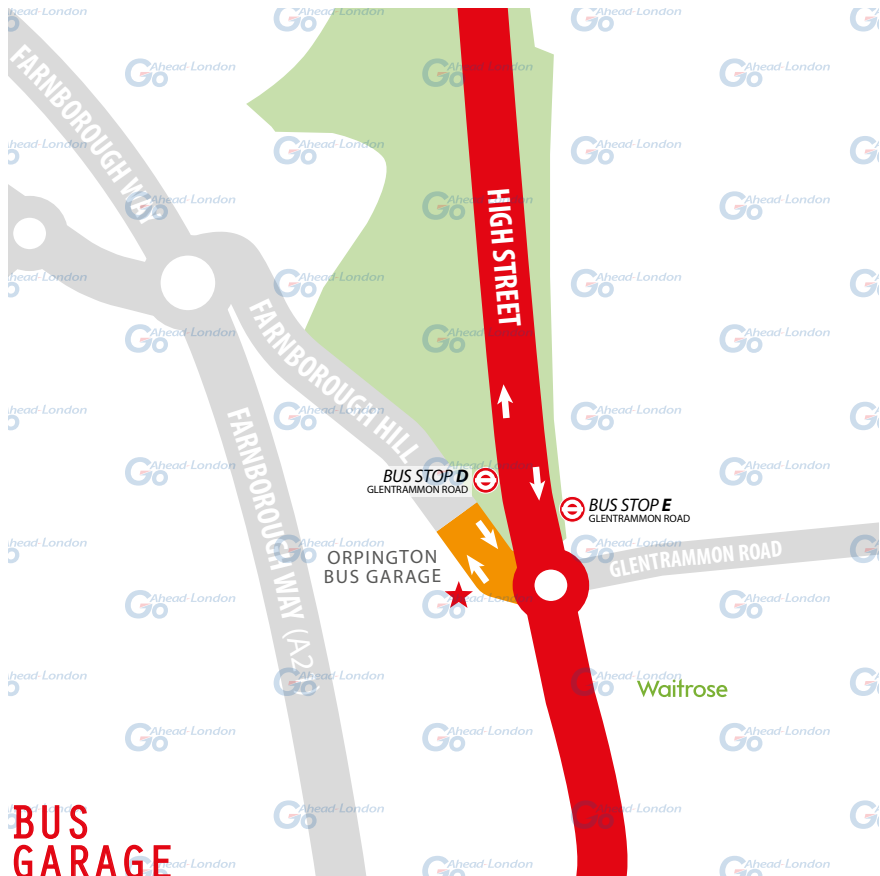
IMPORTANT
PLEASE ENSURE
YOU USE YOUR
**RIBAS KEY ON
EVERY TRIP**

From Orpington Station. Proceed from Sevenoaks Road via Farnborough Hill and Orpington Garage to stand.
Set down on Sevenoaks Road at **BUS STOP E**.

Towards Orpington Station. Depart via Orpington Garage and Farnborough Hill to Sevenoaks Road. Pick up on Sevenoaks Road at **BUS STOP D**.

Private stand in Orpington Garage.

Blind display: **ORPINGTON GARAGE**.



**BUS
GARAGE**

GREEN STREET GREEN

CURTAILMENT POINT

IMPORTANT
PLEASE ENSURE
YOU USE YOUR
RIBAS KEY ON
EVERY TRIP

From Orpington Station. Proceed from Green Street Green High Street direct to stand.

Set down on Green Street Green High Street at **BUS STOP G.**

Towards Orpington Station. Depart to Green Street Green High Street and circumnavigate the roundabout.

Pick up on Green Street Green High Street at **BUS STOP B.**

Turning Point Only - Buses must not stand.

Blind display: **GREEN STREET GREEN.**



LOCAL HAZARDS & POINTS TO NOTE

FULL RISK ASSESSMENT VIEWABLE UPON REQUEST



BUSY AREA | GREEN STREET GREEN HIGH STREET

High pedestrian movement, parked cars and busy roundabouts. Slow on approach and take extreme care and caution. Be aware of pedestrians spilling out onto road surface and edge of pavement by bus stops.

40 MPH LIMIT | SEVENOAKS ROAD PRATT'S BOTTOM

Watch speed and take extra care and caution.

30 MPH LIMIT COUNTRY LANE | RUSHMORE HILL

Blind corners, many trees and hedges as well as cars pulling in and out of driveways. Extra mirror work needed. Extra care and caution. Watch speed and adjust as necessary. Look out for passing places.

SLOW ON APPROACH | CLARKS LANE

Encroaching on opposite side of carriageway. Slow on approach in preparation to stop safely. Allow oncoming vehicles to proceed before enter/egress Clarks Ln.

TIGHT TURN INTO LANE | HALSTEAD LANE

Tight turn into lane. 30 mph speed limit. Lot of trees and hedges well as cars pulling in and out of driveways. Extra observation needed and adjust speed as necessary. Slow on approach to blind bends in preparation to stop safely.

30 MPH LIMIT COUNTRY LANE | KNOCKHOLT ROAD

30 mph speed limit, blind corners, many trees and hedges as well as cars pulling in and out of driveways. Extra mirror work needed. Extra care and caution. Watch speed and adjust as necessary. Look out for passing places. Slow on approach to blind bends in preparation to stop safely.

30 MPH LIMIT | SHOREHAM LANE

Watch speed and take extra care and caution.

30 MPH LIMIT COUNTRY LANE | MAIN ROAD

Blind corners, heavy with trees and hedges, cars pulling in and out of driveways, no streetlights, parked vehicles. Extra mirror work needed. Extra care and caution. Watch speed and adjust as necessary. Look out for passing places. Slow on approach to blind bends in preparation to stop safely.

LOCAL HAZARDS & POINTS TO NOTE

FULL RISK ASSESSMENT VIEWABLE UPON REQUEST



30 MPH LIMIT | CUDHAM LANE SOUTH

Country lane, blind corners, many trees and hedges as well as cars pulling in and out of driveways, no streetlights. Extra mirror work needed. Extra care and caution. Watch speed and adjust as necessary. Look out for passing places. Slow on approach to blind bends in preparation to stop safely.

30 MPH LIMIT | CUDHAM LANE NORTH

Country lane. Extra mirror work needed.

TIGHT TURN | SEVENOAKS ROAD ORPINGTON

Busy road. Watch at school times. Be aware of school children crossing.

BUSY ROUNDABOUT | ORPINGTON WAR MEMORIAL

Busy roundabout. Extreme care and caution.

PARKED CARS AND TAXI RANK | ORPINGTON STATION

Parked cars, taxi rank and commuters. Drive slowly and with great care.

CHILDREN | SCHOOLS EN ROUTE

Pratt's Bottom Primary School and St. Katherine Primary School. Slow on approach during school starting and finishing times. Look out for children/ pedestrians and parked cars especially at school times.

AT THE GARAGE

GARAGE AND GENERAL SAFETY INFORMATION

BE VISIBLE
**WEAR YOUR
HI-VIS** WITHIN
THE GARAGE

GO SLOW!
MANDATORY
SPEED OF 5 MPH
WITHIN THE
GARAGE

BE NOTICED
HEADLIGHTS
ON AT ALL TIMES
IN THE GARAGE

STICK TO
DESIGNATED
PATHS AND
WALKWAYS

NO EXCUSES
PLEASE ABIDE BY
THE RULES. IT'S
MANDATORY!

BE AWARE.
REPORT ALL
HAZARDS
IMMEDIATELY

REMEMBER
**LOOK OUT
FOR CYCLISTS**
DRIVE SLOWLY

PARK FERRY
VEHICLES WITHIN
DESIGNATED
AREAS

**USE THE
HORN** WHEN
APPROACHING
CORNERS &
REVERSING

HYBRID BUSES
ARE SILENT. BE
EXTRA CAUTIOUS
WHILST ON THE
MOVE!

FUEL, OIL &
COOLANT SPILLS
CAN MAKE THE
SURFACE SLIPPERY
BE AWARE

FAMILIARISE
YOURSELF WITH
THE GARAGE
SAFETY CODE

THINK FIRST AND



OTHER INFORMATION

CODES AND EMERGENCY RADIO PROCEDURES

REMAIN CALM:
GIVE ACCURATE
INFORMATION.
WE'RE HERE
TO ASSIST!

ROUTER10 | CURTAILMENT ABBREVIATIONS

OBS Orpington Station

MG Green Street Green

GSG Green Street Green, High Street

FACILITIES | THROUGHOUT THE ROUTE

Orpington Station. Toilets available at Rail Station from 0430 to 0045.

If you urgently need to use a facility, please inform iBus immediately.

CODE RED | EMERGENCY RADIO PROCEDURE

If you require the Emergency Services to attend your vehicle (for example in the event of passenger injury, assault or major RTA), you should contact CentreComm using the radio's Code Red facility. To call CentreComm, **hold down the Code Red button on your vehicle's radio for at least 3 seconds** until you hear a ringing tone to indicate that your call has been connected. Hold down the foot switch in the cab when you are speaking, and end what you have to say with the word "over" to indicate that you expect a response, or "over and out" if this is the end of your communication. Release the foot switch when you are not speaking. Remember to speak slowly and clearly. Note that you will usually receive a radio call from your depot shortly after you make a Code Red call. **You should not use the radio whilst the vehicle is in motion.**

**CODE
GREEN**

Call your garage for non-emergency, mechanical defects, help or advice

**CODE
BLUE**

Call CentreComm for non-emergency, incident reporting or diversions

**CODE
RED**

Call CentreComm for emergency services, passenger injury or assault